

PUBLIC PATH CREATION ORDER

HIGHWAYS ACT 1980

CITY OF DONCASTER COUNCIL

**PUBLIC FOOTPATH NO. 3 (PART) AND NO. 7 BARNBURGH
CREATION ORDER 2025**

This Order is made by City of Doncaster Council ("the authority") under section 26 of the Highways Act 1980 ("the 1980 Act") because it appears to the authority that, having regard to the matters set out in section 26(1), there is a need for public footpaths over the land to which this order relates, and that it is expedient that the paths should be created.

BY THIS ORDER:

1. There shall be from the date of confirmation of this order public footpaths over the land at Barnburgh described in the Schedule to this order and shown by a bold broken line on the map attached to this order.

GIVEN under the Common Seal of the City of Doncaster Council this 26th day of February 2025

THE COMMON SEAL of the CITY of
DONCASTER COUNCIL was here unto

Affixed in the presence of :-

Robert Richard



Authorised by the Service Director for
Legal and Democratic Services

No. 73863 in Seal Register


SCHEDULE

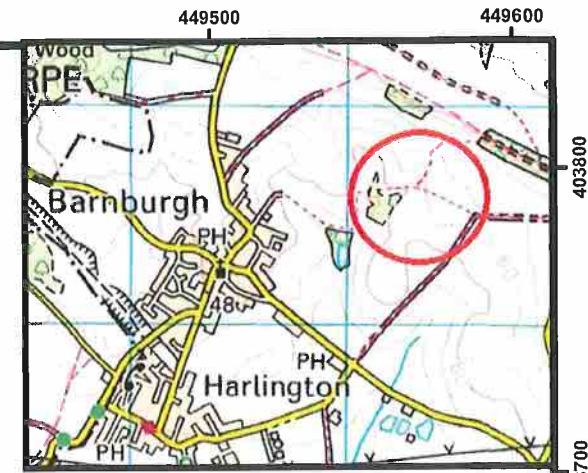
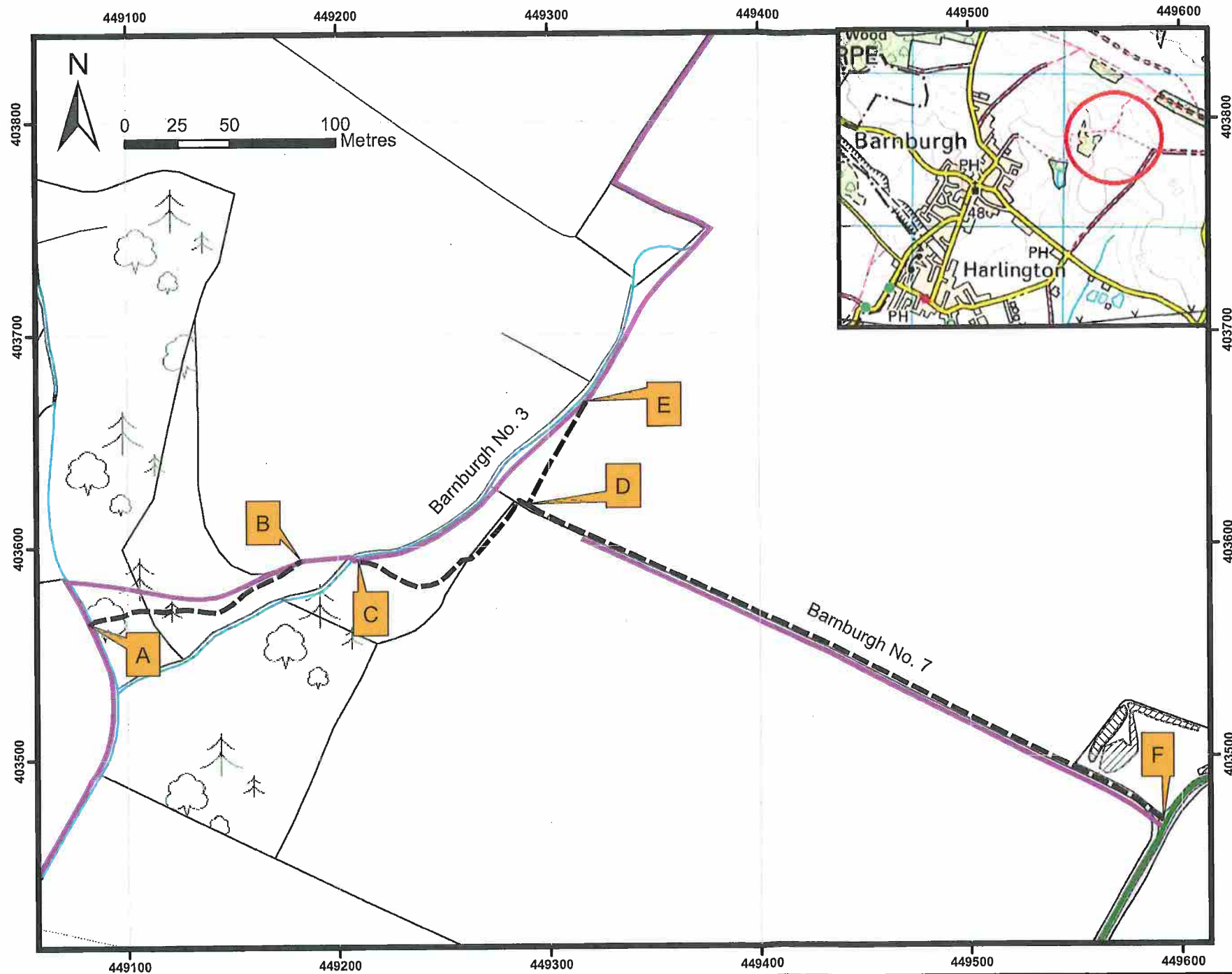
DESCRIPTION OF LAND

A footpath with a width of 1 metre commencing from Barnburgh footpath no. 3 at grid reference SE 4908 0356 (point A on the order map) and proceeding generally east-north-easterly through the wood for some 109 metres to rejoin Barnburgh footpath no. 3 at grid reference SE 4918 0359 (point B on the order map).

A footpath with a width of 1 metre commencing from Barnburgh footpath no. 3 at grid reference SE 4921 0359 (point C on the order map) and proceeding east-south-easterly then north-easterly through the wood for some 60 metres, thence continuing along the field boundary for some 36 metres before turning east-south-easterly along the boundary of the next field for some 6 metres to grid reference SE 4929 0362 (point D on the order map), thence heading north-north-easterly for some 58 metres to rejoin Barnburgh footpath no. 3 at grid reference SE 4932 0367 (point E on the order map).

A footpath with a width of 1 metre commencing from Barnburgh footpath no. 3 at grid reference SE 4929 0362 (point D on the order map) and proceeding east-south-easterly along the field boundary for some 337 metres to Barnburgh bridleway no. 4 at grid reference SE 4959 0347 (point F on the order map).





Legend

	Footpath to be Created A-B and C-D-E (No. 3) D-F (No. 7)
	Unaffected Footpath
	Unaffected Bridleway

**Public Footpath
No. 3 (Part) and
No. 7 Barnburgh
Creation Order 2025**

Completed By :
Carl Thompson

Reference :
Barnburgh 3 & 7 Creation

Date :
January 2025

Scale :
1:2,500

(c) Crown copyright. License Number 100019782. 2025
(c) Copyright GeoInformation Group 1997, 2002, 2005 and 2007

Robert Richard